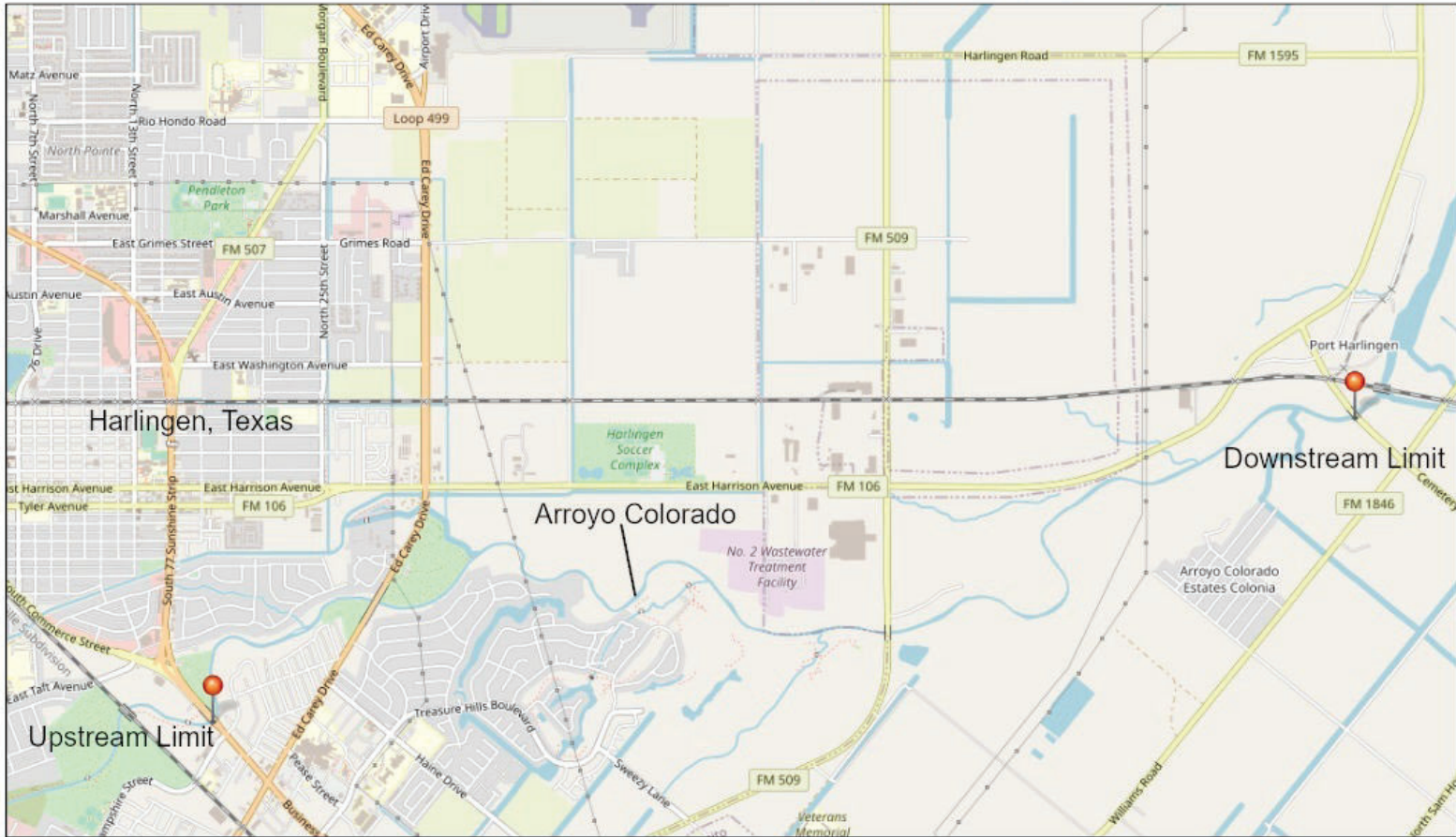
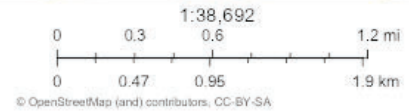


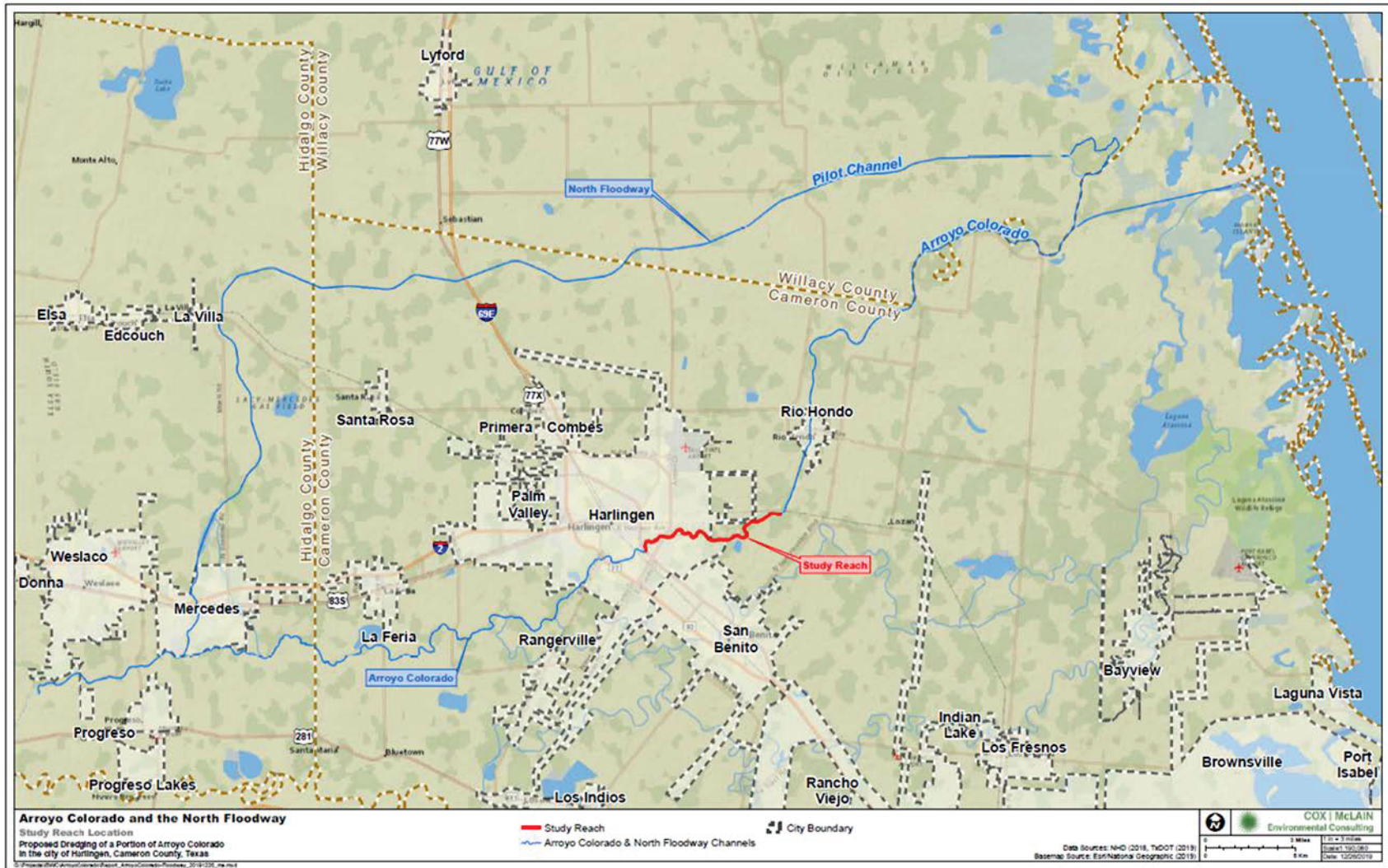
Arroyo Colorado Dredge Project Vicinity



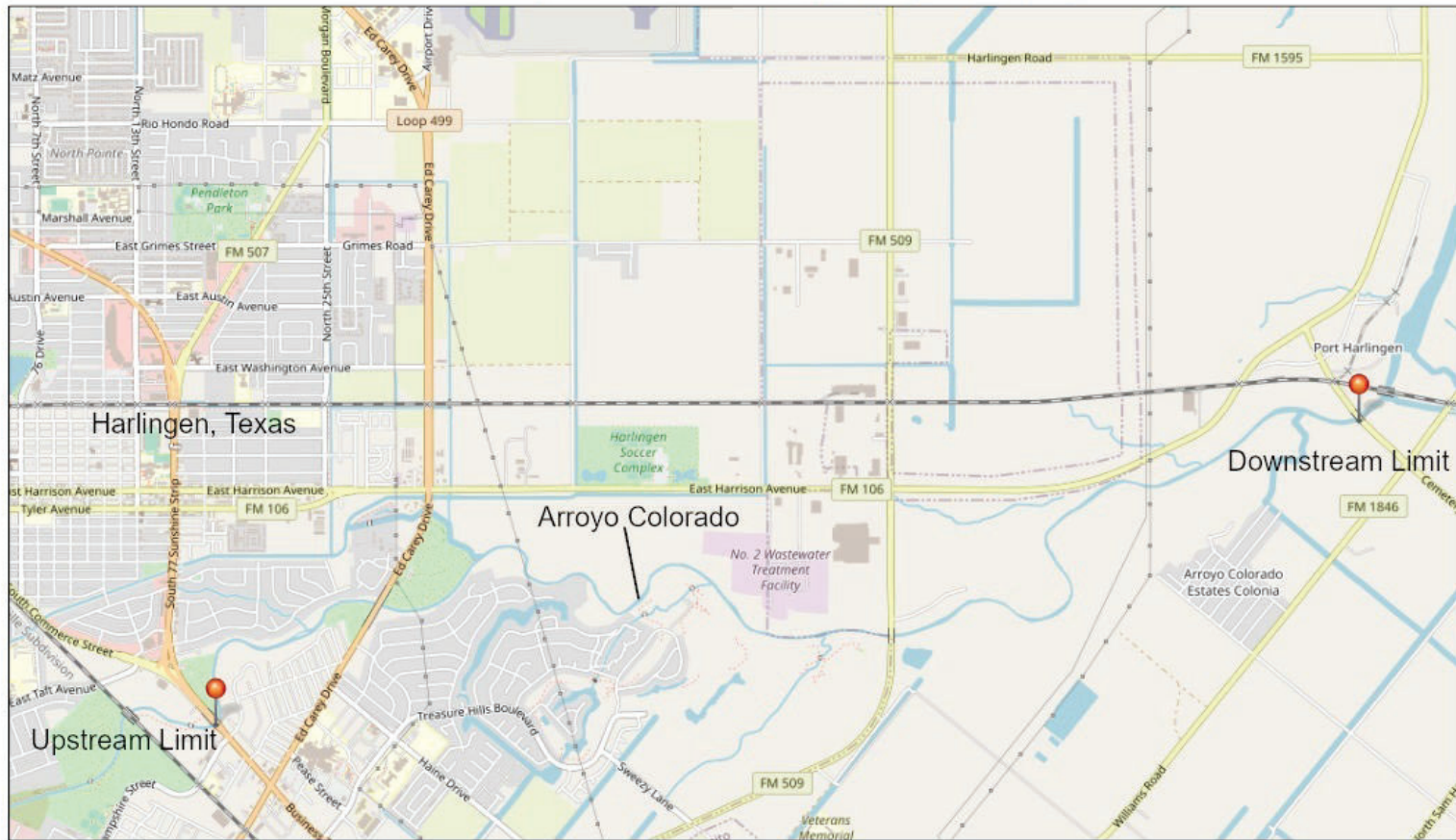
Applicant: United States Section International Boundary and Water Commission




USIBWC
All rights reserved by the United States Section, International Boundary and Water Commission.



Arroyo Colorado Dredge Project Vicinity



Applicant: United States Section International Boundary and Water Commission



USIBWC
All rights reserved by the United States Section, International Boundary and Water Commission.

Figure Block 17-1 Project Location and Vicinity

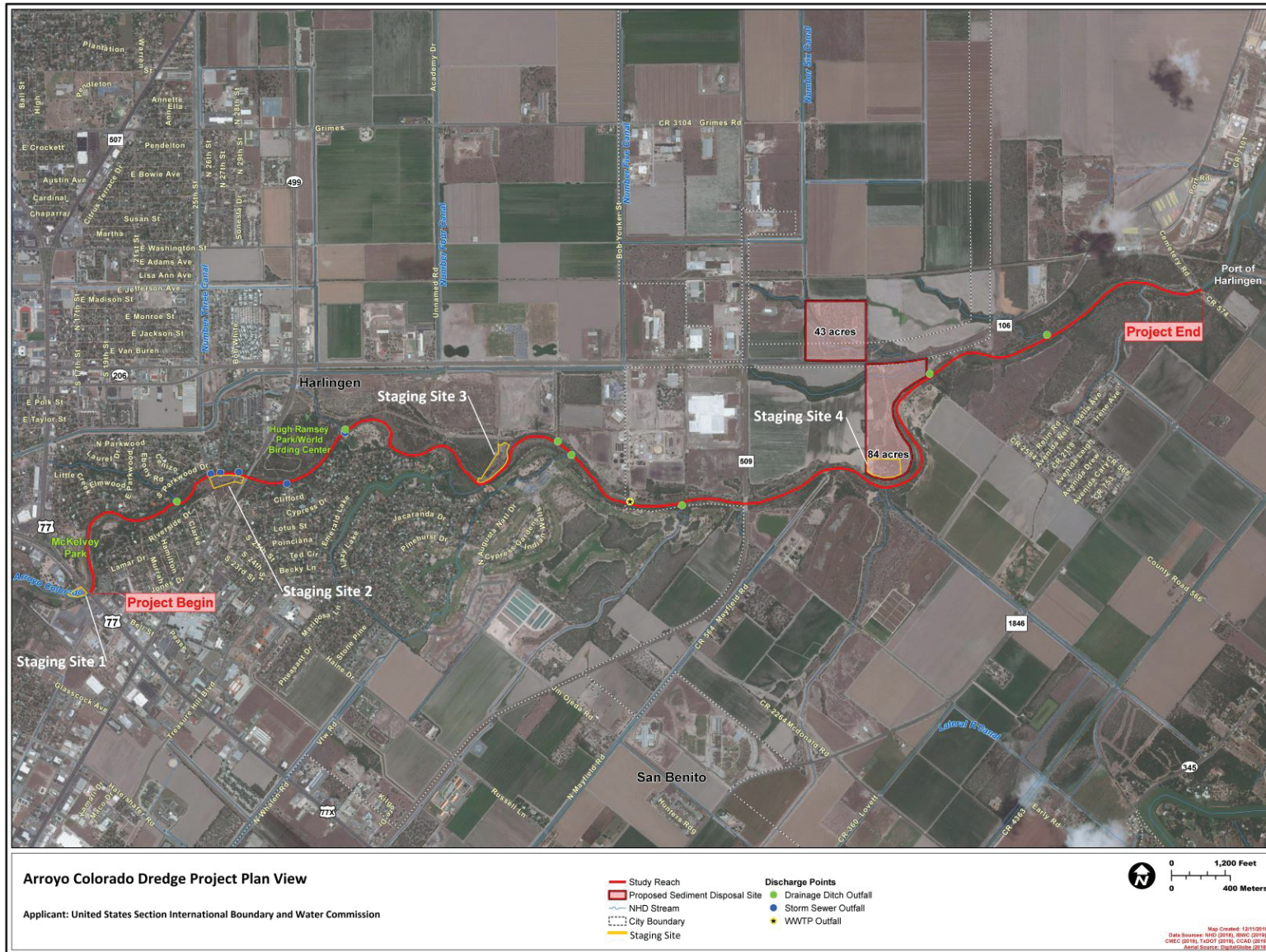
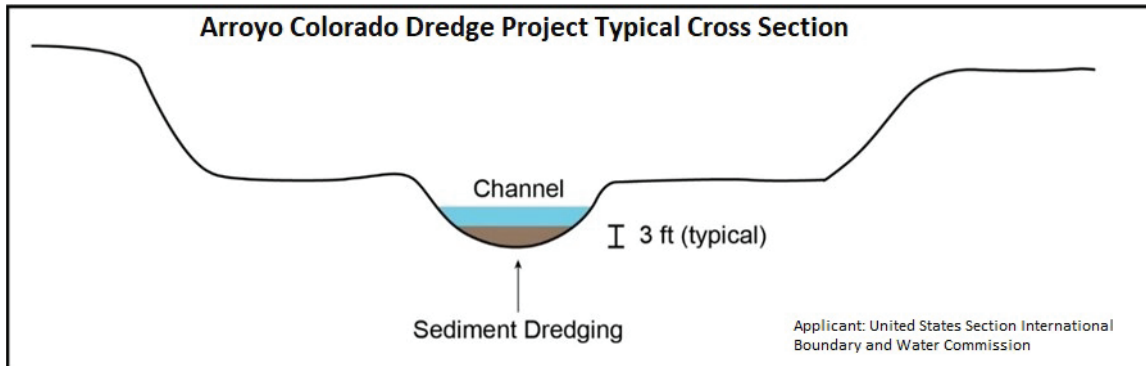


Figure Block 18-1 Project Plan View

Figure Block 18-2 Typical Dredging Cross Section



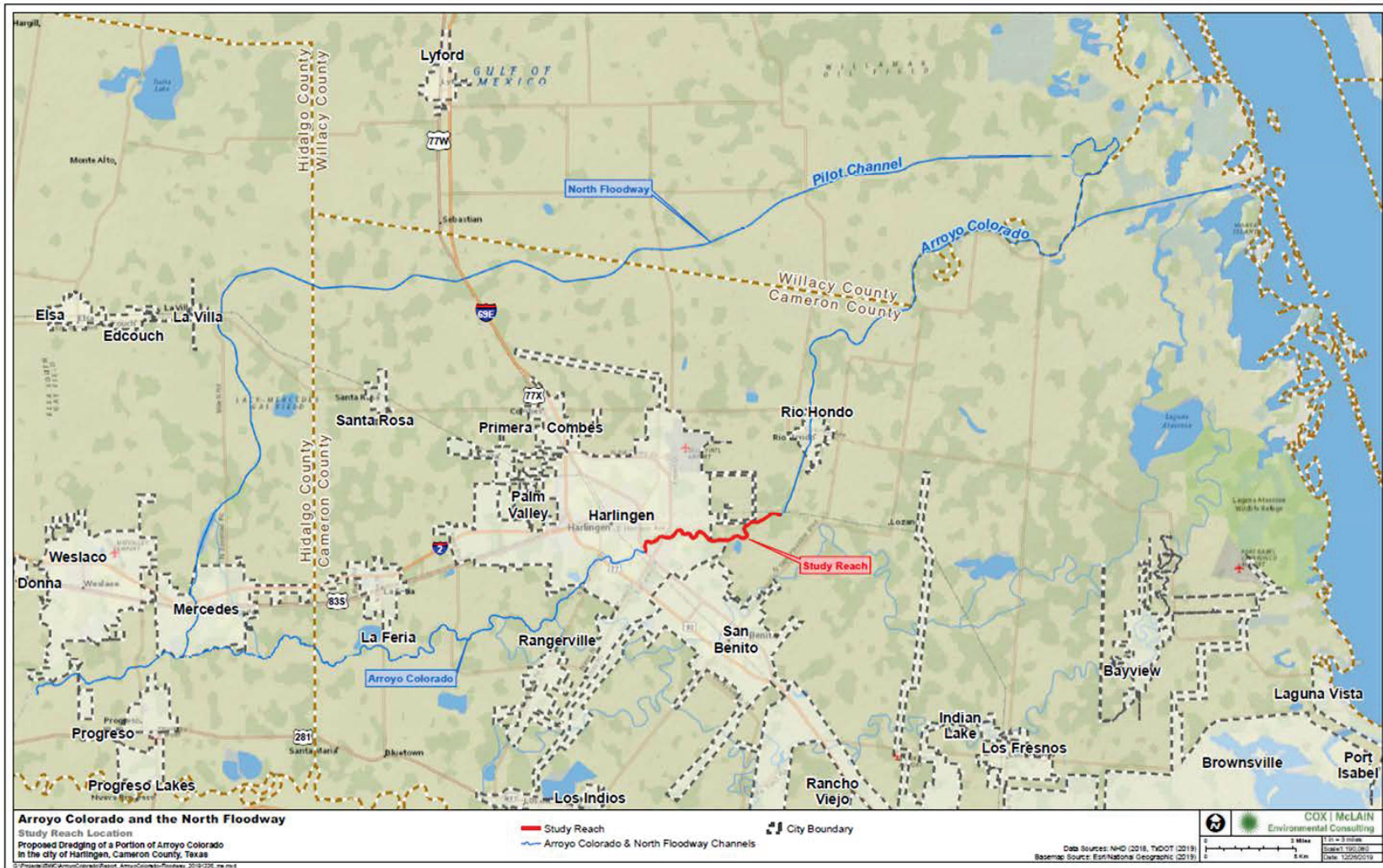


Figure Block 19-1 Lower Rio Grande Flood Control Project

Figure 3 Upland Disposal Locations

